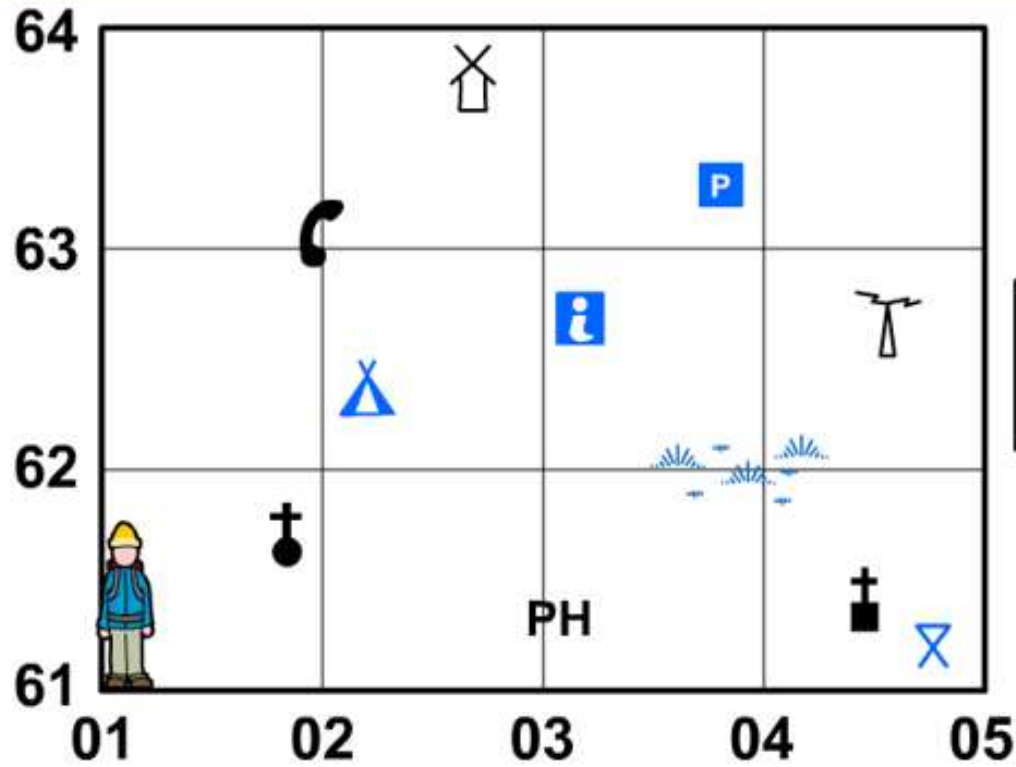
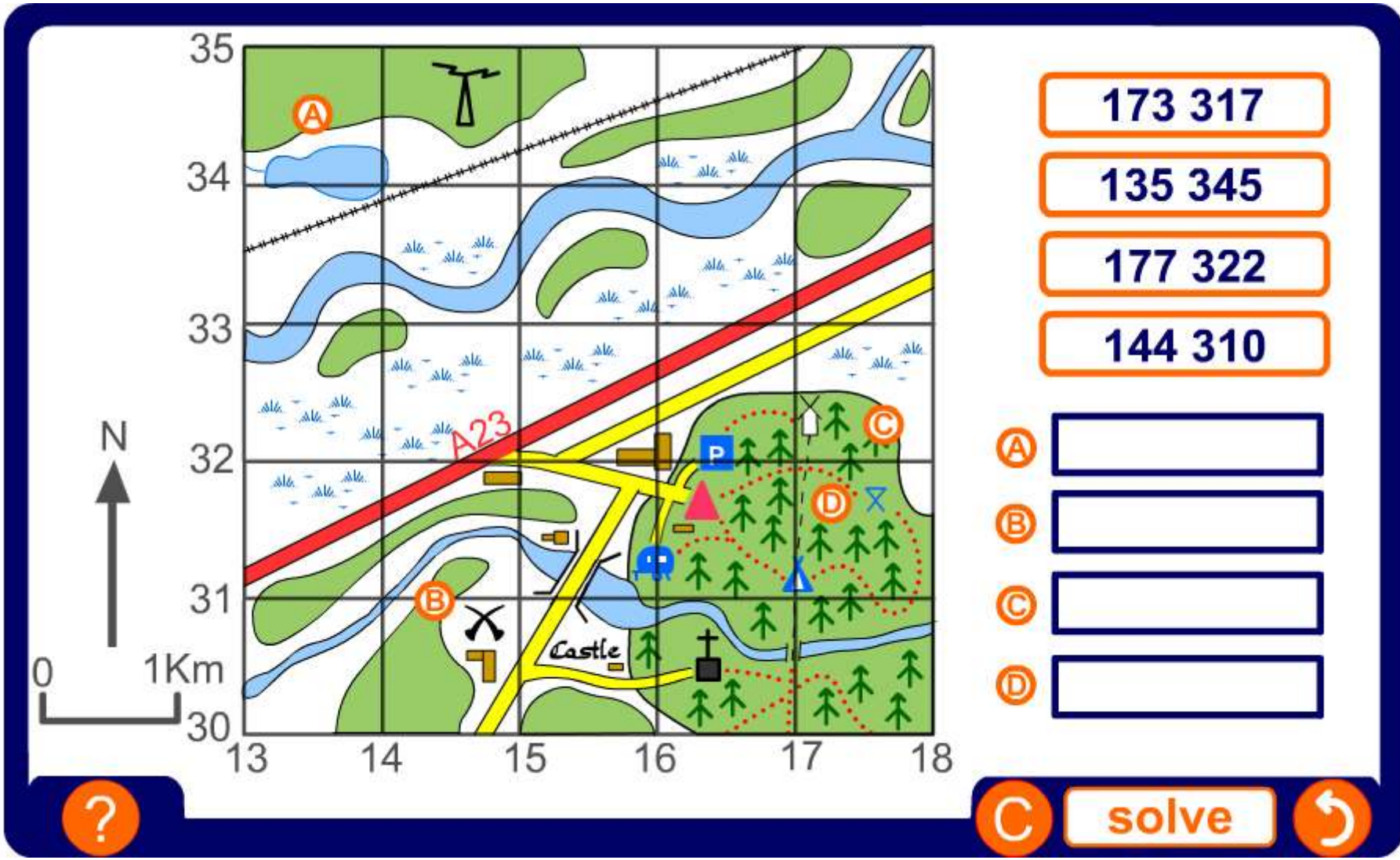


Write the 6-figure grid references of each of the symbols



6-figure grid references



The map shows a grid with Easting numbers 13 to 18 and Northing numbers 30 to 35. A red road runs from (13, 31) to (18, 34). A yellow road runs from (15, 31) to (17, 33). A blue river flows from (13, 33) to (18, 31). A green forest area is located between Eastings 16 and 18 and Northings 31 and 32. A castle is marked with a cross at (16, 31). A windmill is at (15, 34). A church is at (17, 31). A blue square 'P' is at (16, 32). A red triangle is at (16, 31). A blue triangle is at (17, 31). A blue 'X' is at (17, 32). A red dotted line outlines a forest area. A scale bar shows 0 to 1 Km. A north arrow is on the left. A question mark icon is at the bottom left. A 'solve' button and a refresh icon are at the bottom right.

173 317

135 345

177 322


144 310

A

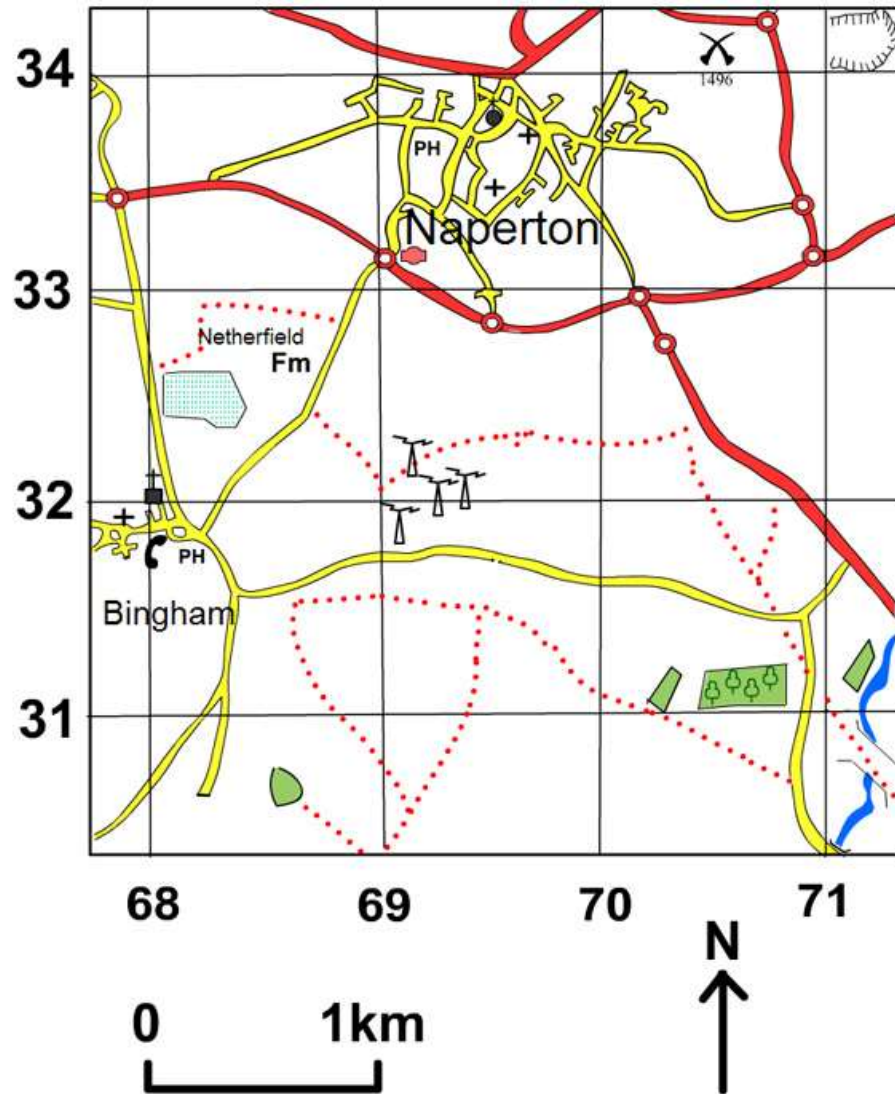
B

C

D

C solve 

What is the 6-figure grid reference of...



1. The site of the battle.

2. The bus station in Naperton.

3. The church with a tower in Bingham.

